





Zoning District Key

-  A AGRICULTURAL
-  R1 RESIDENTIAL
-  C1 GENERAL COMMERCIAL
-  C2 HIGHWAY COMMERCIAL

ZONING MAP  
 INDEPENDENCE TOWNSHIP  
 Beaver County, Pennsylvania  
 Scale: 1" = 1320' (1/4 mile)



CERTIFICATION:  
 We, the undersigned, hereby certify this map to be the official zoning map of Independence Township, Beaver County, PA - As of 1/1/49.

ATTEST: INDEPENDENCE TOWNSHIP  
 BOARD OF SUPERVISORS  
 Sec. Secretary: \_\_\_\_\_  
 Chairman: \_\_\_\_\_